

# **Achieving Individual User Privacy Demand through a Systematic Participatory Sensing Based High Quality Map Generation**

<sup>1</sup> Dr. K. Suresh Babu, <sup>2</sup>N.Jithender

<sup>1</sup>Sr. Assistant Professor, Department of CSE, School of Information Technology, JNTUH, Village KPHB, Mandal Kukatpally, Dist Medchal, Telangana, India

<sup>2</sup>M. Tech Student, Department of Computer Networks & Information Security, School of Information Technology, JNTUH, Village KPHB, Mandal Kukatpally, Dist Medchal, Telangana, India

**ABSTRACT** Most of the programs collectively make the most the integrated maps and users' modern-day area to offer various offerings. Hence, it's far essential and quintessential to provide accurate and maximum-updated maps. Currently, virtual maps based totally at the satellite pictures and road degree information is widely used. But they cannot precisely reflect the most up-to-date ground information, especially in the developing countries, when cities are often under constructions and renovations, the integrated maps are likely to be far behind the current state. In this paper, we jointly studying the high-quality map generation and the policy of privacy-preserving in the context of participant sensing. To be specific, the individual users merely need to upload unorganized sparse location points to reduce the risk of exposing users' traces and utilize the Crust, a technique from computational geometry for curve reconstruction, to estimate the unobserved map as well as evaluate the degree of privacy leakage.

**KEYWORDS:** Privacy Protection, Privacy Leakage, participatory sensing

## **I. INTRODUCTION**

Mobile customers are more and more privy to the privacy threats as a result of apps' get admission to in their place. According to recent studies, customers also are taking measures in opposition to those threats starting from converting the way they run apps to disabling region services all collectively on their cell devices. How to mitigate region-privacy threats has also been researched for some time. Researchers have proposed and even applied Location-privacy Preserving mechanisms (LPPMs) for mobiles. However, few of them had been deployed as they require app or system-stage adjustments, both of which are impractical to the everyday users Participatory sensing applications have recently become a popular trend in providing community-wide services that "crowd source" the task of data sensing. One can generally distinguish between at least two types of services from the perspective of the end-result computed by the service. The first type represents services where some statistic is computed from input data. For example, the service might compute the quality of air, speed, potholes, or pollen levels on city streets. These statistics pertain only to the neighborhoods where data was collected. It is not the purpose of the service to generalize; the existence of potholes or pollution in one neighborhood does not necessarily entail their existence in a different neighborhood. Existing commercial and public maps are created manually, which is costly, error-prone, and cannot keep up with the aggregate rate of change. For example, NAVTEQ (now Nokia) employs more than 7,000 employees worldwide in its Location Content team to update its maps. Google, TomTom, and Waze also encourage users to submit map edits online, pending manual review by their teams of content editors. The largest crowd sourced mapping challenge is Open Street Map (OSM), which has greater than 600,000 registered contributors. However, because of the capabilities and attempt wished for map advent, user-contributed maps on OSM are constrained in detail, freshness and accuracy. For instance, its road-level maps in China are currently limited to three visitor locations and feature various first-rate problems, as we are able to illustrate. There is no automated map update device. Automated street inference the usage of GPS probes has received a great deal interest currently, partially due to the fact large-scale GPS strains are an increasing number of

# International Journal of Innovative Research in Science, Engineering and Technology

(An ISO 3297: 2007 Certified Organization)

Website: [www.ijirset.com](http://www.ijirset.com)

Vol. 6, Issue 8, August 2017

abundant from structures that song consumer places, together with fleet management, telematics systems, and on-line navigation apps. Most current map inference techniques rely upon low-noise, densely-sampled, and uniformly allotted GPS strains. With excessive-noise, sparsely-sampled, and distinctly-disparate records, calculating avenue geometry, inferring street connectivity, and gaining high map insurance all emerge as very hard. A few latest researches try to deal with a number of the challenges but not all of them concurrently. In addition, tunnels, aircraft-separated roads, and street metadata cannot be inferred from longitude/latitude information alone. By contrast, finishing and updating a reasonably accurate base map is plenty more realistic than generating a new map from scratch. For example, a few paintings have validated refining the street geometry in a base map the use of densely sampled GPS traces. Location Based Service (LBS) offer a wide variety of offerings to mobile customers that have been demonstrated powerful through many industrial products and studies archetypes. These services encompass transportation services, convenience services, emergency manage and so forth. Location Based Service (LBS) companies want customers' genuine place to reply their place based totally queries, e.g. Range and nearest neighbor queries. The chance of privacy threat increases if server is probably unwanted provider issuer.

## II. RELATED WORK

D. Zhang, T. He, Y. Liu, Y. Gu, introduce Acc, an augmenting layer for the acceleration of neighbor discovery in present discovery schemes. The key perception into accelerating the discovery system is that known buddies can help a device learn unknown buddies indirectly. Thus, based on a characterization of energetic slots and a web scheduling algorithm that we proposed, Acc enables a discovering device to emerge as lively at some stage in a few most appropriate extra slots beyond their authentic schedules, leveraging both direct and oblique discovery. They incorporated their Acc layout with 3 protocols, and appreciably evaluated its performance in each small scale testbed experiments and huge-scale simulations. CrowdAtlas gives a technique to the continuing problem of digital street map inaccuracy—automation to fix mistakes, reduces lag times for changed roadways, and keeps up with the growing call for specialized maps. By transmitting high frequency samples to the server only when off the regarded street network, our cellular app permits new roads to be accurately inferred with not less than verbal exchange overhead. Because the server simplest infers roads when several unrivaled vehicle lines cluster tightly collectively, the roads produced have high precision and do no longer require a expert to edit and combine them, yielding a high stage of automation.

Y. Agarwal and M. Hall suggests that get entry to privacy sensitive information such as the unique identifier, or person vicinity or even the cope with ebook is common in iOS apps. Then they present PMP, a privacy protecting structure for iOS that now not only notifies customers of get entry to this sensitive data via man or woman apps, but also gives a mechanism to permit such accesses or deny them through substituting Anonymized shadow information in its region. Next, PMP lets in customers to make contributions their privateness selections, primarily based on which they have evolved a singular recommendation feature to suggest safety settings to other users of the same apps. Their information suggests that inside a period of just 9 months our community of customers has grown to 90,621 human beings and they have contributed their safety decisions for 225,685 unique apps. One exciting capacity utility (mentioned by using Frank Bossen) of interpolating, in place of approximating reconstruction, is that it can be used as a lossless mesh compression method. A model created with the aid of interpolating reconstruction may be represented completely via its vertices, and no connectivity data at all ought to be stored. A model which differs handiest slightly from the reconstruction of its vertices can be represented by way of the vertices and a short list of variations. These variations is probably encoded effectively the use of a few geometrically defined degree of "chance" on Delaunay triangles. The vertices themselves may want to then be ordered to be able to optimize houses consisting of compressibility or revolutionary reconstruction with the aid of an incremental algorithm. With the modern great geometry compression approach, maximum of the bits are already used to encode the vertex positions, instead of connectivity, but the connectivity is encoded in the ordering of the vertices. Allowing arbitrary vertex orderings ought to improve compression;

## III. FRAMEWORK

### A. System Framework

At the network level, the system consists of a number of users with elegant privacy-keeping schemes, who would really like to make a contribution their locations and a map technology server.

# International Journal of Innovative Research in Science, Engineering and Technology

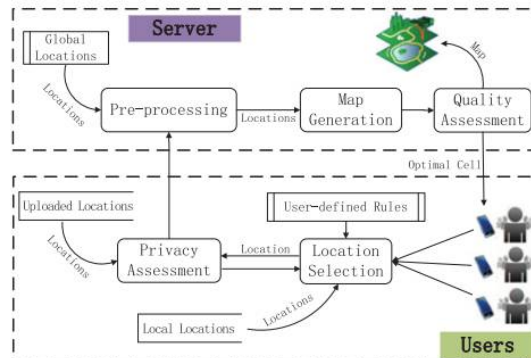
(An ISO 3297: 2007 Certified Organization)

Website: [www.ijirset.com](http://www.ijirset.com)

Vol. 6, Issue 8, August 2017

The proposed system includes two main entities such as;

1. User
2. Server



**Fig1. System Architecture**

## User


The user serves the GPS vicinity issuer. To provide certain variety of uploaded statistics, one finite neighborhood buffer is used to report the consumer’s hint. One records file engine, known as Location Selection, would be activated by means of the place question from the far off server. Once receiving such request packet, the users will appearance-up their corresponding neighborhood buffer and reply the server with the places that in shape the request circumstance. To avoid capacity hint leakage, all the suggested places need to go through one privacy-assessment module. As an end result, handiest the “safe” information can be allowed to flow into the server.

## Server

The essential characteristic of the server is to provide extremely good map era service primarily based at the gathered unorganized GPS places from diverse users. To guarantee the anticipated map first-rate, all selected GPS places will firstly input into one facts pre-processing block to cast off all unjustified facts. This map generation process performed at server side and valid data comes from the server into this map generation. This map generation implemented by the crust algorithm. The following module, referred to as Quality Assessment, is then executed to study the first-rate of modern-day generated map (i.e., the output of Crust). When the predefined map nice metric isn't met, the block is similarly scheduled to estimate the superior cell that will provide maximal profits in estimating the unique map; server will broadcast this cellular through request packet to actively pull the beneficial information.

## B. Crust Construction

The Crust induced by S is a graph such that any edge is one element in  $Del(S\bar{U}Z)$ , with only the points in S as its endpoints, where Z is the vertices of the Voronoi diagram induced by S and  $Del(S\bar{U}Z)$  returns the Delaunay triangulation of  $S\bar{U}Z$ .



# International Journal of Innovative Research in Science, Engineering and Technology

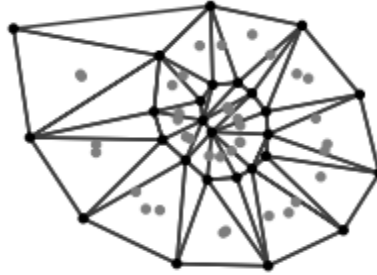
(An ISO 3297: 2007 Certified Organization)

Website: [www.ijirset.com](http://www.ijirset.com)

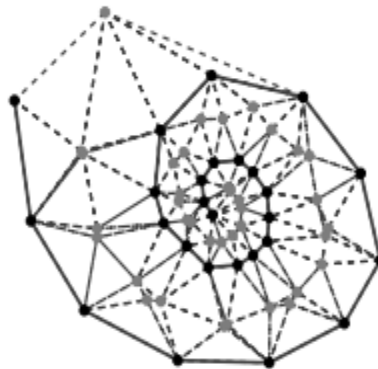
Vol. 6, Issue 8, August 2017

Therefore, the Crust of  $S$  could be generated in three phases:

(1) Compute the Voronoi diagram of  $S$ ;



(2) calculate the Delaunay triangulation of  $S \cup Z$ , denoted by  $D$ ;



(3) remove all the edges in  $D$  unless both of their end points belong to  $S$ .

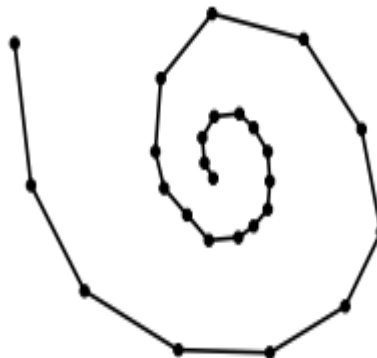


Fig.2 the Crust of  $S$

## IV. EXPERIMENTAL RESULTS

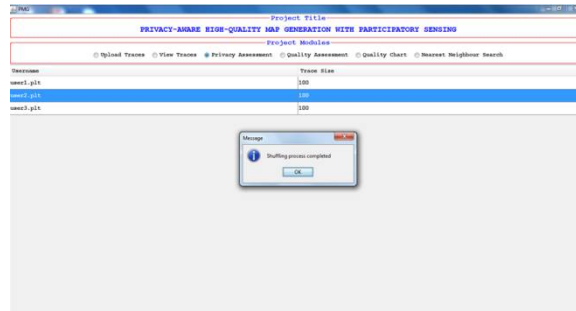
In this experiment, we need to upload the user traces and after successfully loading the user traces we need to select any user trace and we can view the traces of the selected user. The traces which are belong to specified user, can view on the voronoi-diagram. In the privacy-assessment, from the every user 35 records will be sent to the server.

# International Journal of Innovative Research in Science, Engineering and Technology

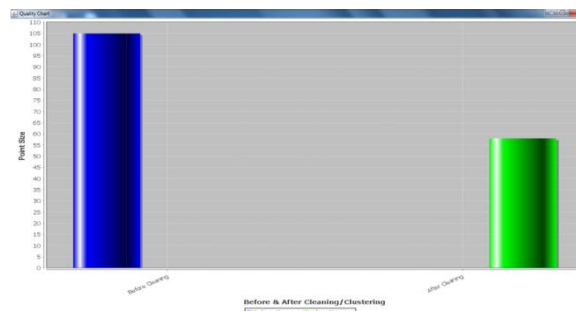
(An ISO 3297: 2007 Certified Organization)

Website: [www.ijirset.com](http://www.ijirset.com)

Vol. 6, Issue 8, August 2017



And we can perform the quality assessment also and finally, we can view the quality chart.



And we can perform the nearest neighbor search and view the searched results.

## V. CONCLUSION

In this paper, we proposed a systematic participatory-sensing-based high-quality map generation scheme (PMG) to achieve privacy requirements of the individual user. In this proposed scheme we used crust algorithm to implement the map generation. From the experimental results we can say we provided privacy assessments as well as quality assessments in this proposed scheme.

## REFERENCES

- [1] D. Zhang, T. He, Y. Liu, Y. Gu, F. Ye, R. K. Ganti, and H. Lei, "Acc: Generic On-demand accelerations for neighbor discovery in mobile applications," in Proc. 10th ACM Conf. Embedded Netw. Sensor Syst., 2012, pp. 169–182.
- [2] Y. Wang, X. Liu, H. Wei, G. Forman, C. Chen, and Y. Zhu, "CrowdAtlas: Self-updating maps for cloud and personal use," in Proc. ACM 11th Annu. Int. Conf. Mobile Syst., Appl. Services, 2013, pp. 469–470.
- [3] G. Shen, Z. Chen, P. Zhang, T. Moscibroda, and Y. Zhang, "WalkieMarkie: Indoor pathway mapping made easy," in Proc. 10th USENIX Conf. Netw. Syst. Des. Implementation, 2013, pp. 85–98.
- [4] W. Huang, Y. Xiong, X.-Y. Li, H. Lin, X. Mao, P. Yang, and Y. Liu, "Shake and walk: Acoustic direction finding and fine-grained indoor localization using smartphones," in Proc. IEEE INFOCOM 2014, pp. 370–378.
- [5] L. Zhang, K.-B. Liu, Y.-H. Jiang, X.-Y. Li, Y. Liu, and P. Yang, "Montage: Combine frames with movement continuity for realtime Multi-user tracking," in Proc. IEEE INFOCOM, 2014, pp. 799–807.
- [6] C. Bo, X.-Y. Li, T. Jung, X. Mao, Y. Tao, and L. Yao, "SmartLoc: Push the limit of the inertial sensor based metropolitan localization using smartphone," in Proc. ACM 19th Annu. Int. Conf. Mobile Comput. Netw., 2013, pp. 195–198.
- [7] C. Bo, X. Jian, X.-Y. Li, X. Mao, Y. Wang, and F. Li, "You're driving and texting: Detecting drivers using personal smart phones by leveraging inertial sensors," in Proc. ACM 19th Annu. Int. Conf. Mobile Comput. Netw., 2013, pp. 199–202.
- [8] X.-Y. Li and T. Jung, "Search me if you can: Privacy-preserving location query service," in Proc. IEEE INFOCOM, 2013, pp. 2760–2768.
- [9] T. Jung, X.-Y. Li, Z. Wan, and M. Wan, "Privacy preserving cloud data access with multi-authorities," in Proc. IEEE INFOCOM, 2013, pp. 2625–2633.
- [10] Y. Agarwal and M. Hall, "ProtectMyPrivacy: Detecting and mitigating privacy leaks on iOS devices using crowdsourcing," in Proc. ACM 11th Annu. Int. Conf. Mobile Syst., Appl. Services, 2013, pp. 97–110.